



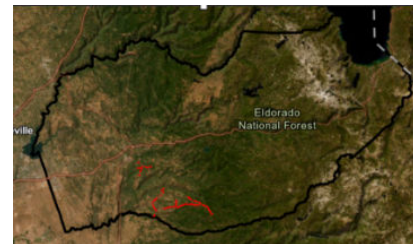


**South County Prevention Project
Omo Ranch Fire Safety Council Map**

-  Shaded Fuel Breaks
-  Project Parcels
-  FSC Boundary
-  County Roads



The Resource Conservation Districts (RCD) make no representations or warranties regarding the accuracy of data or maps. The RCD shall not be liable under any circumstances for any direct, special incidental, or consequential damages with respect to any user or third party on account of or arising from the use of data or maps.



Created By: Claire Girardi
Date Created: 4/26/2023